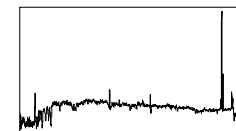
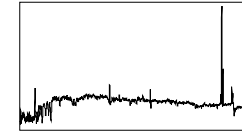
UT Date 2008-10-21 Observers Sumin TangColl. Focus 1350 Grating/Grism 300

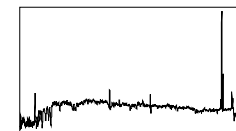
File	Exp Time	UT Start	RA	Dec	Gr.	P.A.	Slit	Program	Bin	Comments
0001.BIAS	0	00:36	19:11:06.2	+31:29:30	300	90	3.0	#57 Velocity S	2	
0002.FLAT	10	00:37	19:11:06.2	+31:29:30	300	90	3.0	#57 Velocity S	2	
0003.COMP	5	00:39	19:11:06.2	+31:29:30	300	90	3.0	#57 Velocity S	2	
0004.COMP	5	00:42	19:11:06.2	+31:29:30	300	90	3.0	#57 Velocity S	2	
0005-0014.BIAS	0	01:19	19:11:06.2	+31:29:30	300	90	3.0	#57 Velocity S	2	
0015-0029.FLAT	7	01:25	19:11:06.2	+31:29:30	300	90	3.0	#57 Velocity S	2	
0030.DARK	900	01:26	19:11:06.2	+31:29:30	300	90	3.0	#57 Velocity S	2	
0031.COMP	7	01:43	19:11:06.2	+31:29:30	300	90	3.0	#57 Velocity S	2	
0032.BDp284211	90	02:32	21:51:11.0	+28:51:50	300	109	3.0	#56 Spectropho	2	
0033.COMP	10	02:35	21:51:11.0	+28:51:50	300	109	3.0	#56 Spectropho	2	
0034.BDp174708	20	02:47	22:11:31.4	+18:05:34	300	-20	3.0	#56 Spectropho	2	
0035.COMP	10	02:48	22:11:31.4	+18:05:34	300	-20	3.0	#56 Spectropho	2	
0036.AS338	90	02:58	19:03:47.0	+16:26:17	300	90	3.0	#12 Symbiotic	2	
0037.AS338	600	03:00	19:03:47.0	+16:26:17	300	90	3.0	#12 Symbiotic	2	
0038.COMP	10	03:10	19:03:47.0	+16:26:17	300	90	3.0	#12 Symbiotic	2	
0039.BFCyg	15	03:14	19:23:53.0	+29:40:27	300	90	3.0	#12 Symbiotic	2	
0040.BFCyg	15	03:15	19:23:53.0	+29:40:27	300	90	3.0	#12 Symbiotic	2	
0041.COMP	10	03:16	19:23:53.0	+29:40:27	300	90	3.0	#12 Symbiotic	2	
0042.SDSS2136+0041	1200	03:22	21:36:38.6	+00:41:54	300	90	3.0	#165 Quasar Br	2	
0043.SDSS2136+0041	1200	03:42	21:36:38.6	+00:41:54	300	90	3.0	#165 Quasar Br	2	

UT Date 2008-10-21 Observers Sumin TangColl. Focus 1350 Grating/Grism 300

<i>File</i>	<i>Exp Time</i>	<i>UT Start</i>	<i>RA</i>	<i>Dec</i>	<i>Gr.</i>	<i>P.A.</i>	<i>Slit</i>	<i>Program</i>	<i>Bin</i>	<i>Comments</i>
0044.SDSS2136+0041	1200	04:03	21:36:38.6	+00:41:54	300	90	3.0	#165 Quasar Br	2	
0045.COMP	10	04:24	21:36:38.6	+00:41:54	300	90	3.0	#165 Quasar Br	2	
0046.sn2008gj	1800	04:33	22:36:28.6	+21:37:55	300	28	3.0	#2 SN Observat	2	
0047.COMP	10	05:04	22:36:28.6	+21:37:55	300	28	3.0	#2 SN Observat	2	
0048.IPHASB_3923	240	05:16	22:04:32.1	+54:03:11	300	90	3.0	#157 IPHAS	2	
0049.COMP	10	05:21	22:04:32.1	+54:03:11	300	90	3.0	#157 IPHAS	2	
0050.IPHASB_3925	420	05:25	22:04:33.5	+57:38:34	300	90	3.0	#157 IPHAS	2	
0051.COMP	10	05:33	22:04:33.5	+57:38:34	300	90	3.0	#157 IPHAS	2	
0052.IPHASB_3927	480	05:35	22:04:53.2	+57:01:08	300	90	3.0	#157 IPHAS	2	
0053.COMP	10	05:44	22:04:53.2	+57:01:08	300	90	3.0	#157 IPHAS	2	
0054.IPHASB_3928	420	05:46	22:05:08.2	+55:30:36	300	90	3.0	#157 IPHAS	2	
0055.COMP	10	05:54	22:05:08.2	+55:30:36	300	90	3.0	#157 IPHAS	2	
0056.SDSS2313+0034	1200	05:59	23:13:24.5	+00:34:45	300	90	3.0	#165 Quasar Br	2	
0057.SDSS2313+0034	1200	06:19	23:13:24.5	+00:34:45	300	90	3.0	#165 Quasar Br	2	
0058.SDSS2313+0034	1200	06:39	23:13:24.5	+00:34:45	300	90	3.0	#165 Quasar Br	2	
0059.COMP	10	07:00	23:13:24.5	+00:34:45	300	90	3.0	#165 Quasar Br	2	
0060.SDSS0132-0027	1200	07:05	01:32:35.3	-00:27:05	300	90	3.0	#165 Quasar Br	2	
0061.SDSS0132-0027	1200	07:26	01:32:35.3	-00:27:05	300	90	3.0	#165 Quasar Br	2	
0062.SDSS0132-0027	1200	07:46	01:32:35.3	-00:27:05	300	90	3.0	#165 Quasar Br	2	
0063.COMP	10	08:07	01:32:35.3	-00:27:05	300	90	3.0	#165 Quasar Br	2	

UT Date 2008-10-21 Observers Sumin TangColl. Focus 1350 Grating/Grism 300

File	Exp Time	UT Start	RA	Dec	Gr.	P.A.	Slit	Program	Bin	Comments
0064.3C66A	300	08:11	02:22:39.6	+43:02:08	300	90	3.0	#6 AGN Monitor	2	
0065.3C66A	300	08:16	02:22:39.6	+43:02:08	300	90	3.0	#6 AGN Monitor	2	
0066.COMP	10	08:22	02:22:39.6	+43:02:08	300	90	3.0	#6 AGN Monitor	2	
0067.sn2008gb	1800	08:31	02:57:57.1	+46:51:57	300	-6	3.0	#2 SN Observat	2	
0068.COMP	10	09:02	02:57:57.1	+46:51:57	300	-6	3.0	#2 SN Observat	2	
0069.02394577+4713295	660	09:08	02:39:45.8	+47:13:29	300	89	3.0	#141 Mapping t	2	
0070.COMP	10	09:19	02:39:45.8	+47:13:29	300	89	3.0	#141 Mapping t	2	
0071.04023827+3617429	1020	09:22	04:02:38.3	+36:17:43	300	89	3.0	#141 Mapping t	2	
0072.COMP	10	09:40	04:02:38.3	+36:17:43	300	89	3.0	#141 Mapping t	2	
0073.04030348+1515062	900	09:43	04:03:03.5	+15:15:06	300	89	3.0	#141 Mapping t	2	
0074.COMP	10	09:59	04:03:03.5	+15:15:06	300	89	3.0	#141 Mapping t	2	
0075.04033995+1528549	720	10:01	04:03:39.9	+15:28:55	300	89	3.0	#141 Mapping t	2	
0076.COMP	10	10:14	04:03:39.9	+15:28:55	300	89	3.0	#141 Mapping t	2	
0077.04045924+1622373	1500	10:16	04:04:59.2	+16:22:37	300	89	3.0	#141 Mapping t	2	
0078.COMP	10	10:42	04:04:59.2	+16:22:37	300	89	3.0	#141 Mapping t	2	
0079.04050074+2523524	780	10:45	04:05:00.7	+25:23:52	300	75	3.0	#141 Mapping t	2	
0080.COMP	10	10:59	04:05:00.7	+25:23:52	300	75	3.0	#141 Mapping t	2	
0081.04050083+7647397	1500	11:04	04:05:00.8	+76:47:40	300	90	3.0	#141 Mapping t	2	
0082.COMP	10	11:30	04:05:00.8	+76:47:40	300	90	3.0	#141 Mapping t	2	
0083.FU_Ori	20	11:34	05:45:22.4	+09:04:12	300	90	3.0	#184 M44 Varia	2	

UT Date 2008-10-21 Observers Sumin TangColl. Focus 1350 Grating/Grism 300

File	Exp Time	UT Start	RA	Dec	Gr.	P.A.	Slit	Program	Bin	Comments
0084.FU_Ori	20	11:35	05:45:22.4	+09:04:12	300	90	3.0	#184 M44 Varia	2	
0085.COMP	10	11:36	05:45:22.4	+09:04:12	300	90	3.0	#184 M44 Varia	2	
0086.N2313102243	20	11:42	08:30:38.3	+14:07:09	300	90	3.0	#184 M44 Varia	2	
0087.N2313102243	100	11:44	08:30:38.3	+14:07:09	300	90	3.0	#184 M44 Varia	2	
0088.N2313102243	100	11:48	08:30:38.3	+14:07:09	300	90	3.0	#184 M44 Varia	2	
0089.COMP	10	11:50	08:30:38.3	+14:07:09	300	90	3.0	#184 M44 Varia	2	
0090.SU_Tau	20	11:53	05:49:03.7	+19:04:22	300	90	3.0	#184 M44 Varia	2	
0091.SU_Tau	20	11:53	05:49:03.7	+19:04:22	300	90	3.0	#184 M44 Varia	2	
0092.COMP	10	11:54	05:49:03.7	+19:04:22	300	90	3.0	#184 M44 Varia	2	
0093.N2312200194	20	11:57	08:55:21.0	+24:22:59	300	90	3.0	#184 M44 Varia	2	
0094.N2312200194	20	11:58	08:55:21.0	+24:22:59	300	90	3.0	#184 M44 Varia	2	
0095.COMP	10	11:59	08:55:21.0	+24:22:59	300	90	3.0	#184 M44 Varia	2	
0096.05382893+0104084	1320	12:07	05:38:28.9	+01:04:08	300	90	3.0	#141 Mapping t	2	
0097.COMP	10	12:29	05:38:28.9	+01:04:08	300	90	3.0	#141 Mapping t	2	
0098.HD52071	5	12:31	07:00:58.2	+27:09:27	300	90	3.0	#57 Velocity S	2	
0099.COMP	10	12:32	07:00:58.2	+27:09:27	300	90	3.0	#57 Velocity S	2	
0100-0109.BIAS	0	12:42	06:03:31.0	+27:41:50	300	90	3.0	#165 Quasar Br	2	
0110-0149.FLAT	7	12:56	06:03:31.0	+27:41:50	300	90	3.0	#165 Quasar Br	2	
0150-0159.DARK	900	15:18	06:03:31.0	+27:41:50	300	90	3.0	#165 Quasar Br	2	